Off Base Housing Areas

MISAWA AIR BASE JAPAN

Spring 2010

1" = 450'

Geo Integration Office
35th Civil Engineering Squadron
Misawa Air Base, Japan
DSN: 226-5003

"One Installation ... One Map!"

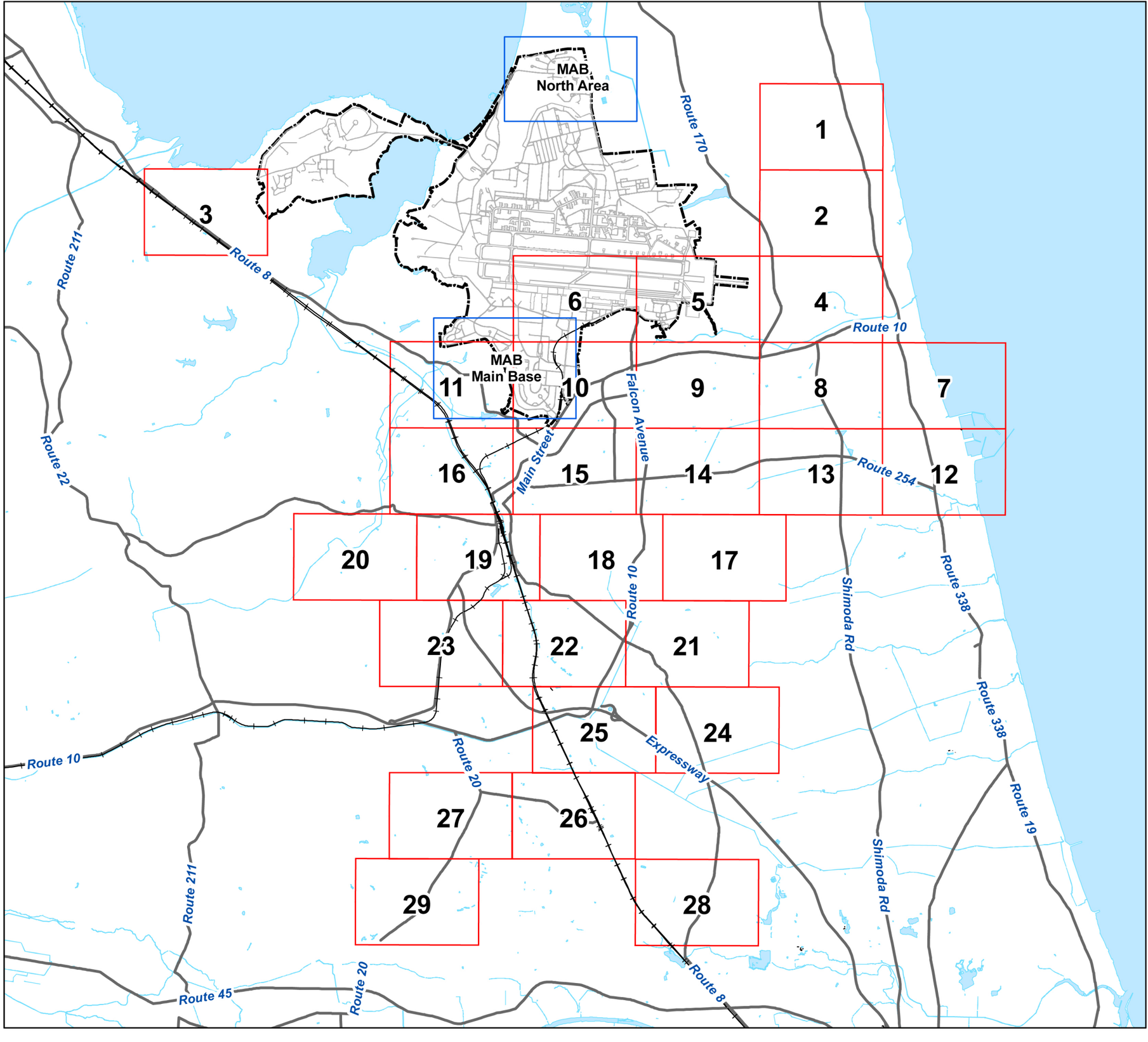

Landmarks

Evacuation Shelters

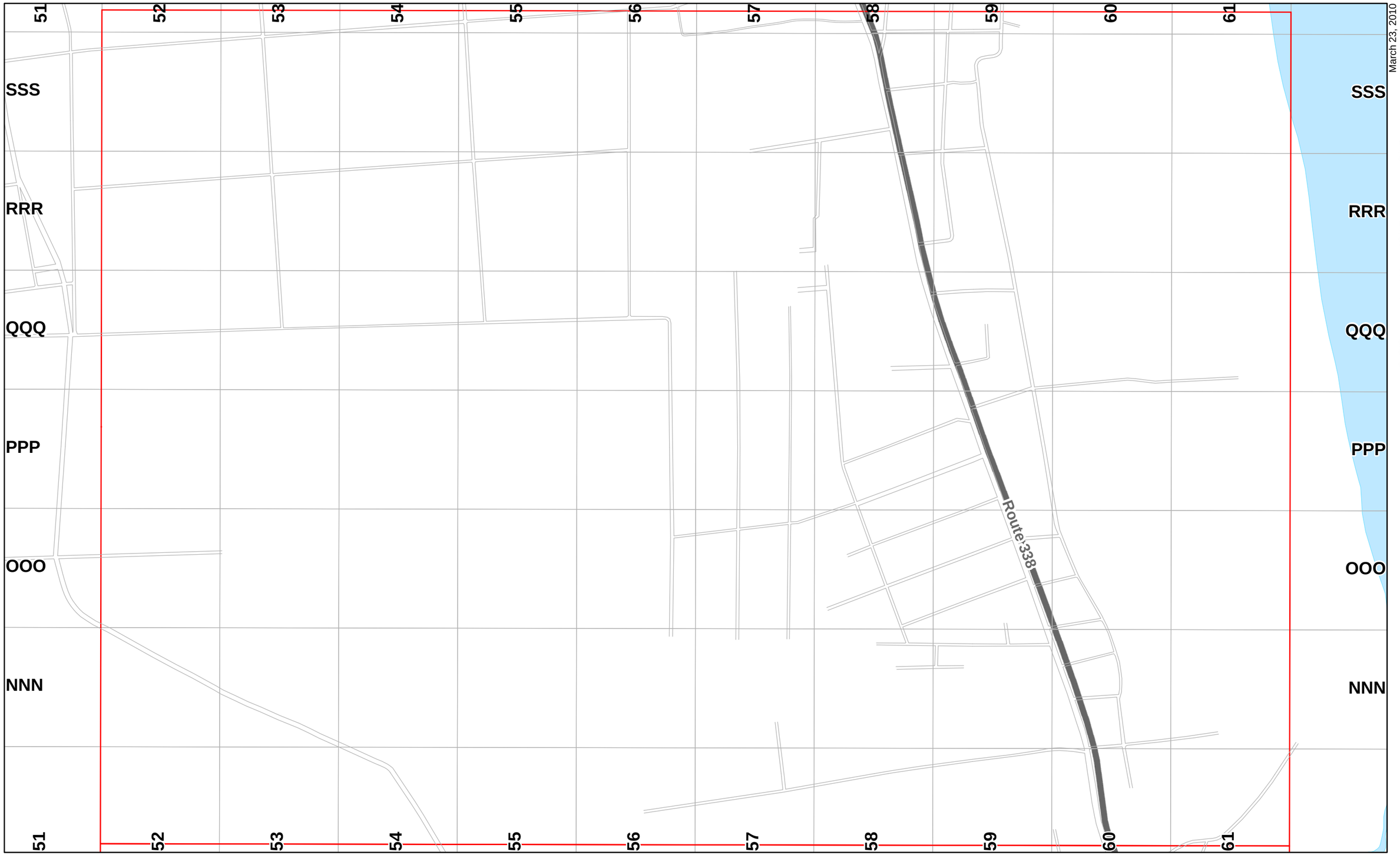

March 23, 2010
S:\GISLibrary\Maps\Atlases\Off Base Housing\Off-Base Housing Atlas _11x17.mxd

Off-Base Housing Atlas

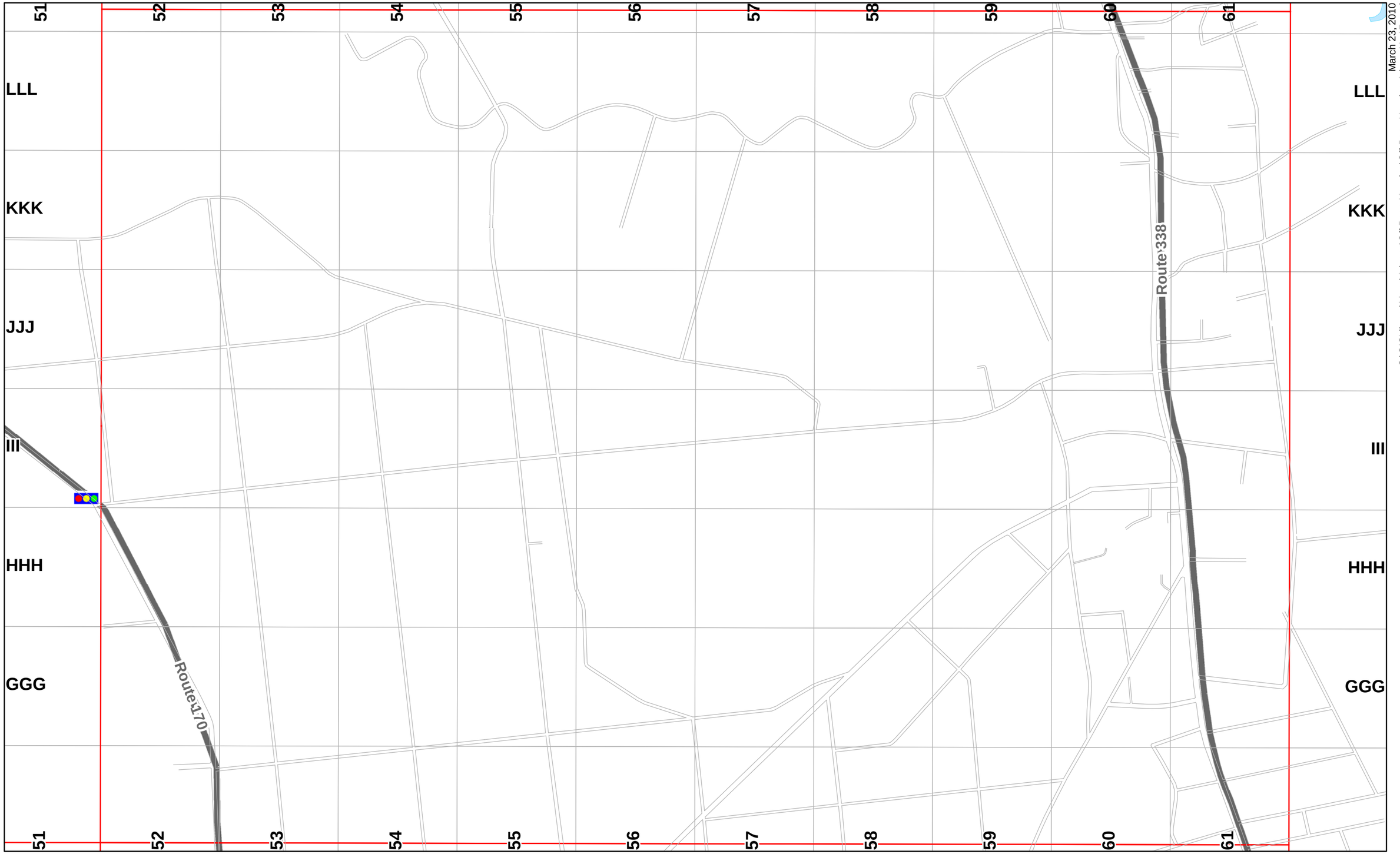

March 23, 2010
S:\GISLibrary\Maps\Atlases\Off Base Housing\Off-Base Housing Atlas _11x17.mxd

0 0.25 0.5 1 Kilometers

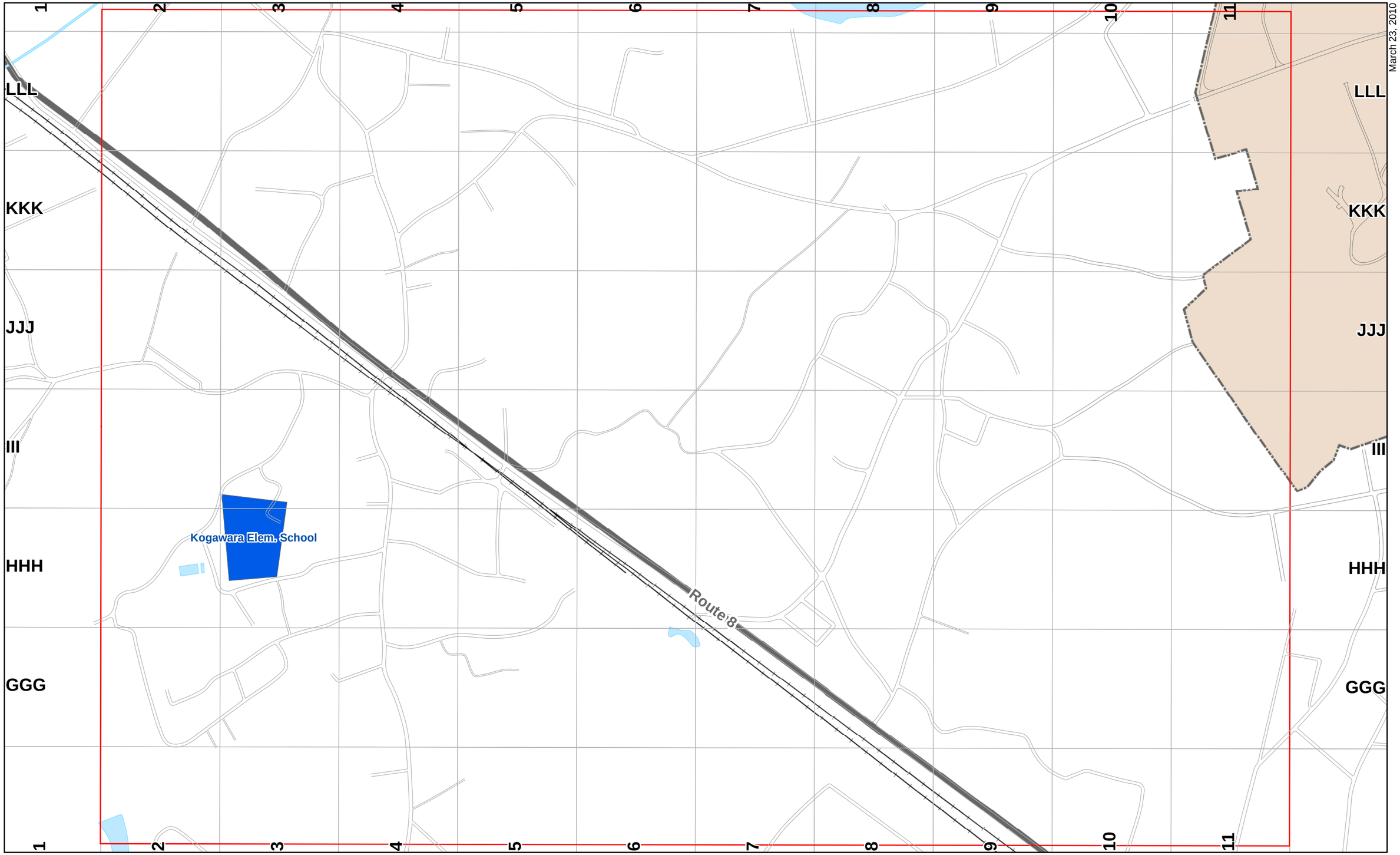

March 23, 2010
S:\GISLibrary\Maps\Atlases\Off Base Housing\Off-Base Housing Atlas _11x17.mxd

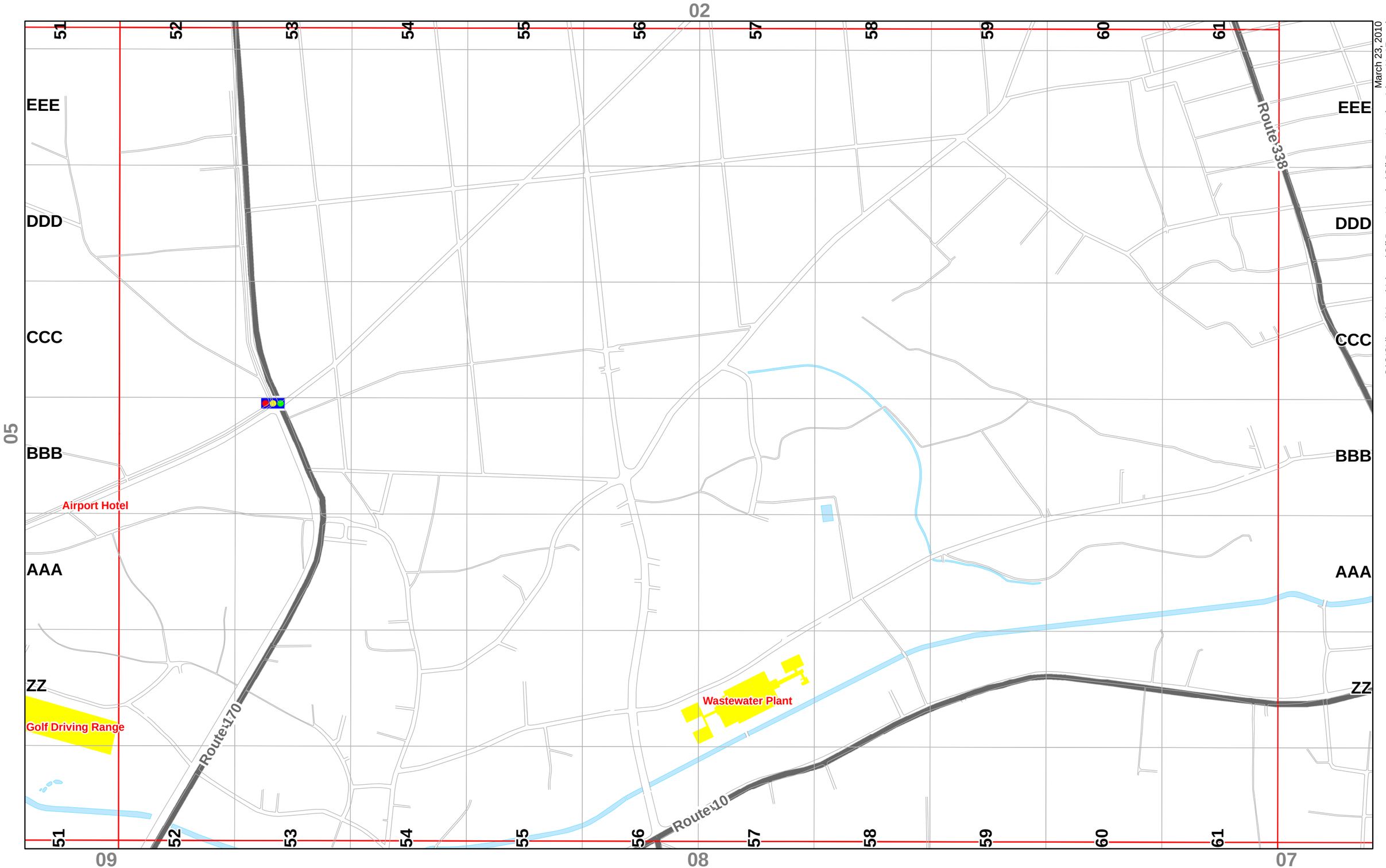

March 23, 2010
S:\GISLibrary\Maps\Atlases\Off Base Housing\Off-Base Housing Atlas _11x17.mxd

Off-Base Housing Atlas

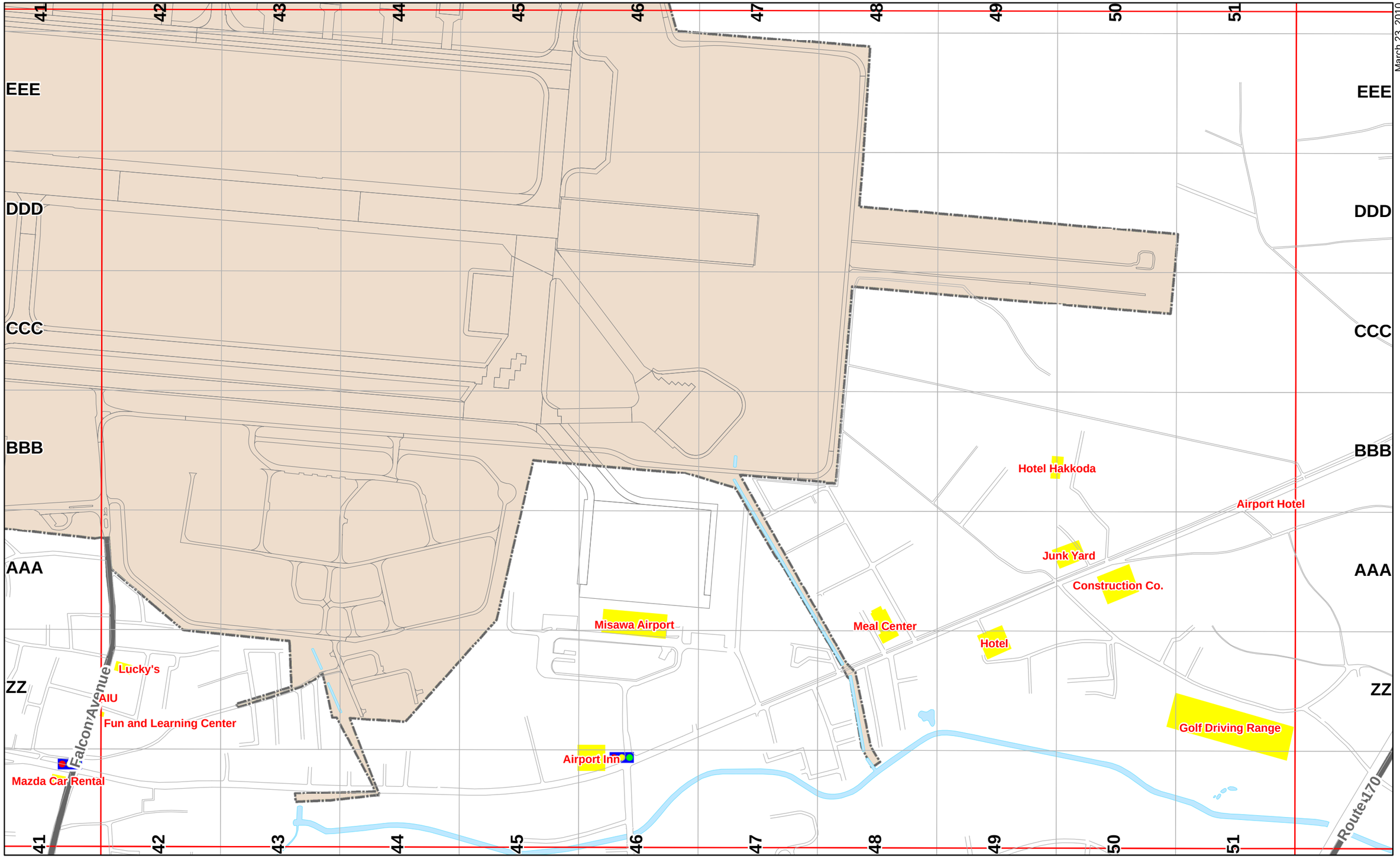

March 23, 2010
S:\GISLibrary\Maps\Atlases\Off Base Housing\Off-Base Housing Atlas _11x17.mxd

0 0.25 0.5 1 Kilometers

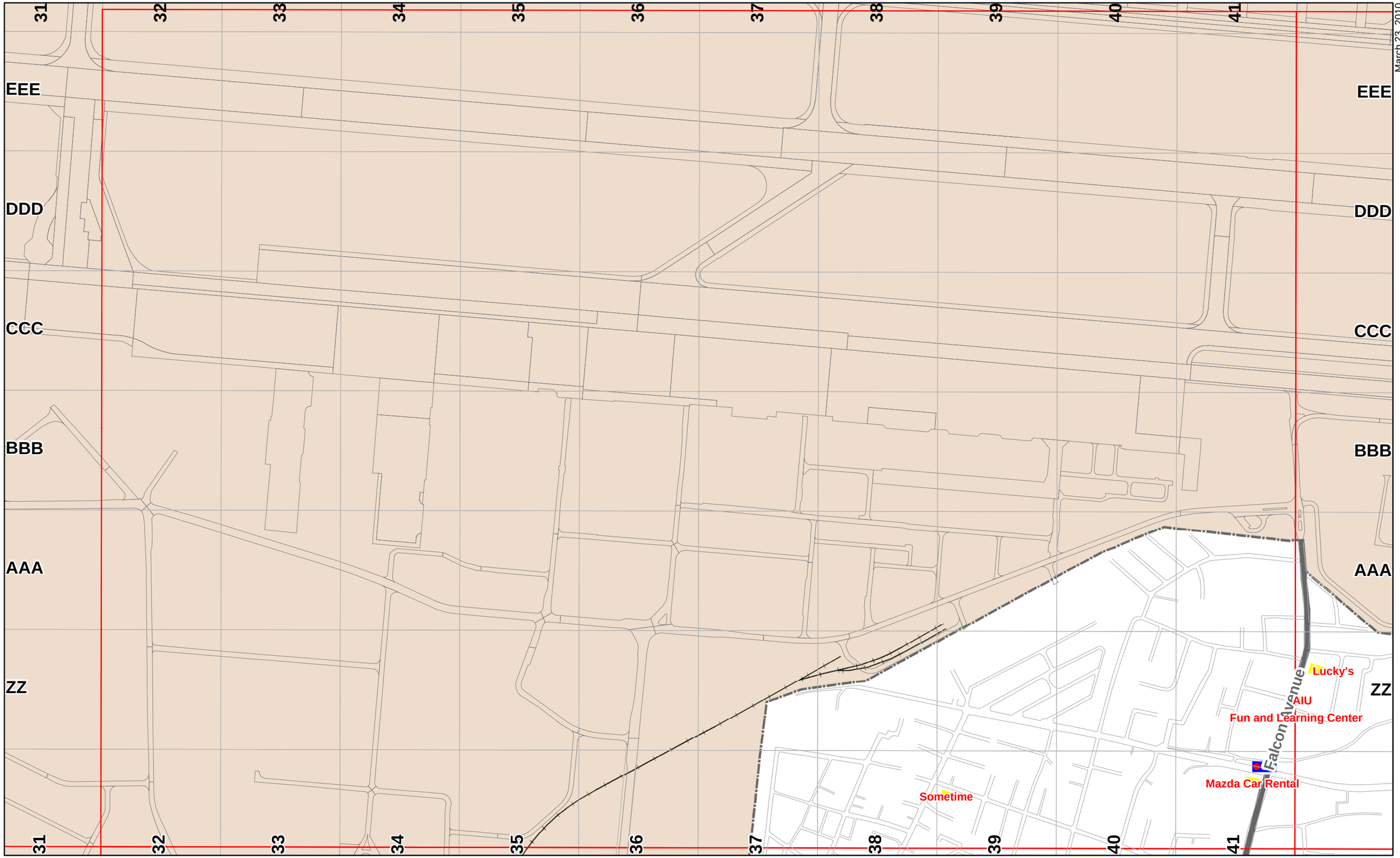

March 23, 2010

S:\GISLibrary\Maps\Atlases\Off Base Housing\Off-Base Housing Atlas _11x17.mxd

50

0 0.25 0.5 1 Kilometers

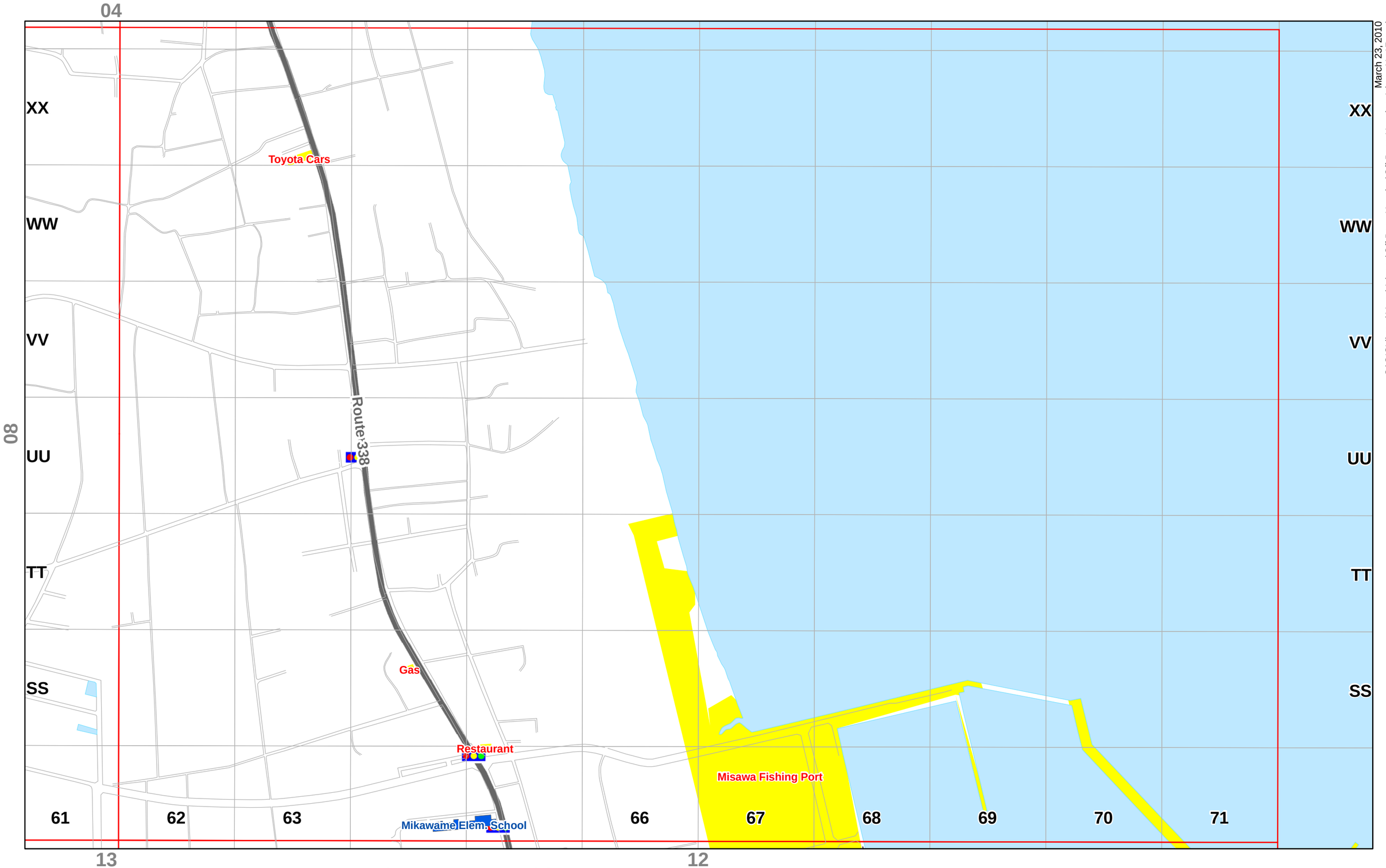
04
80
13
12
XX
WW
VV
UU
TT
SS
Toyota Cars
Route 338
Gas
Restaurant
Mikawame Elem. School
Misawa Fishing Port
61
62
63
66
67
68
69
70
71
0
0.25
0.5
1
Kilometers
March 23, 2010
S:\GISLibrary\Maps\Atlases\Off Base Housing\Off-Base Housing Atlas _11x17.mxd

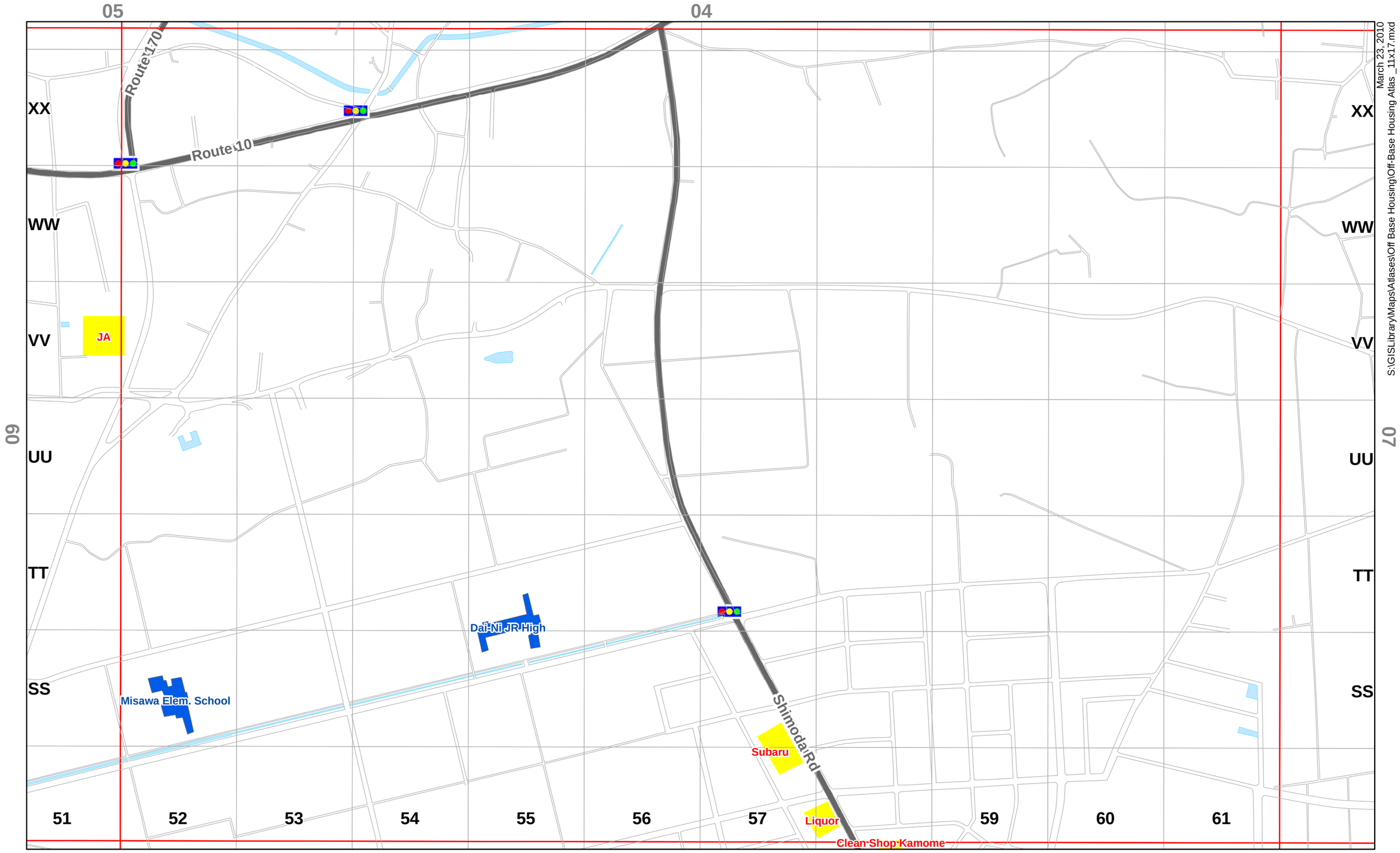

March 23, 2010
S:\GISLibrary\Maps\Atlases\Off Base Housing\Off-Base Housing Atlas _11x17.mxd

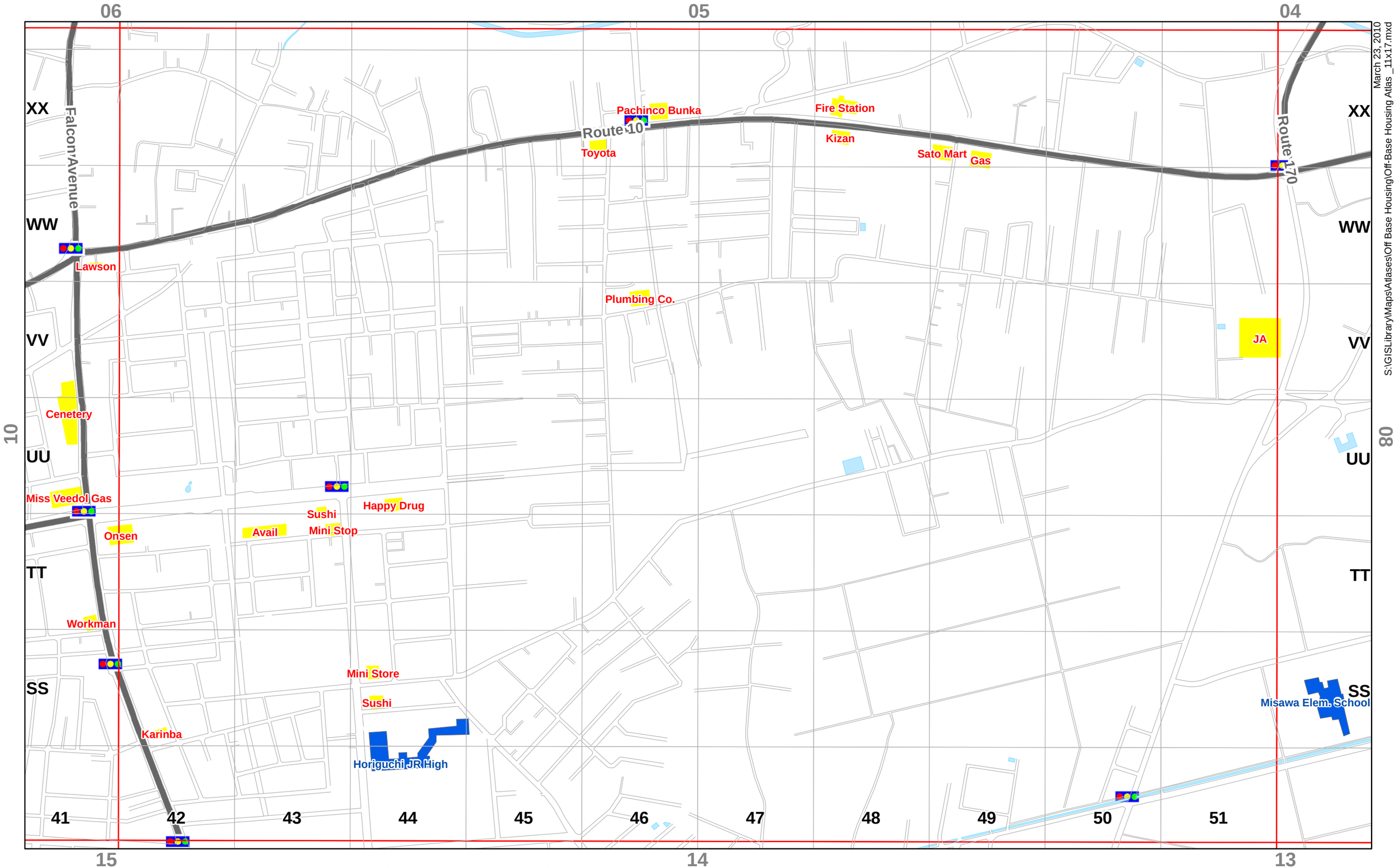

March 23, 2010

S:\GISLibrary\Maps\Atlases\Off Base Housing\Off-Base Housing Atlas _11x17.mxd

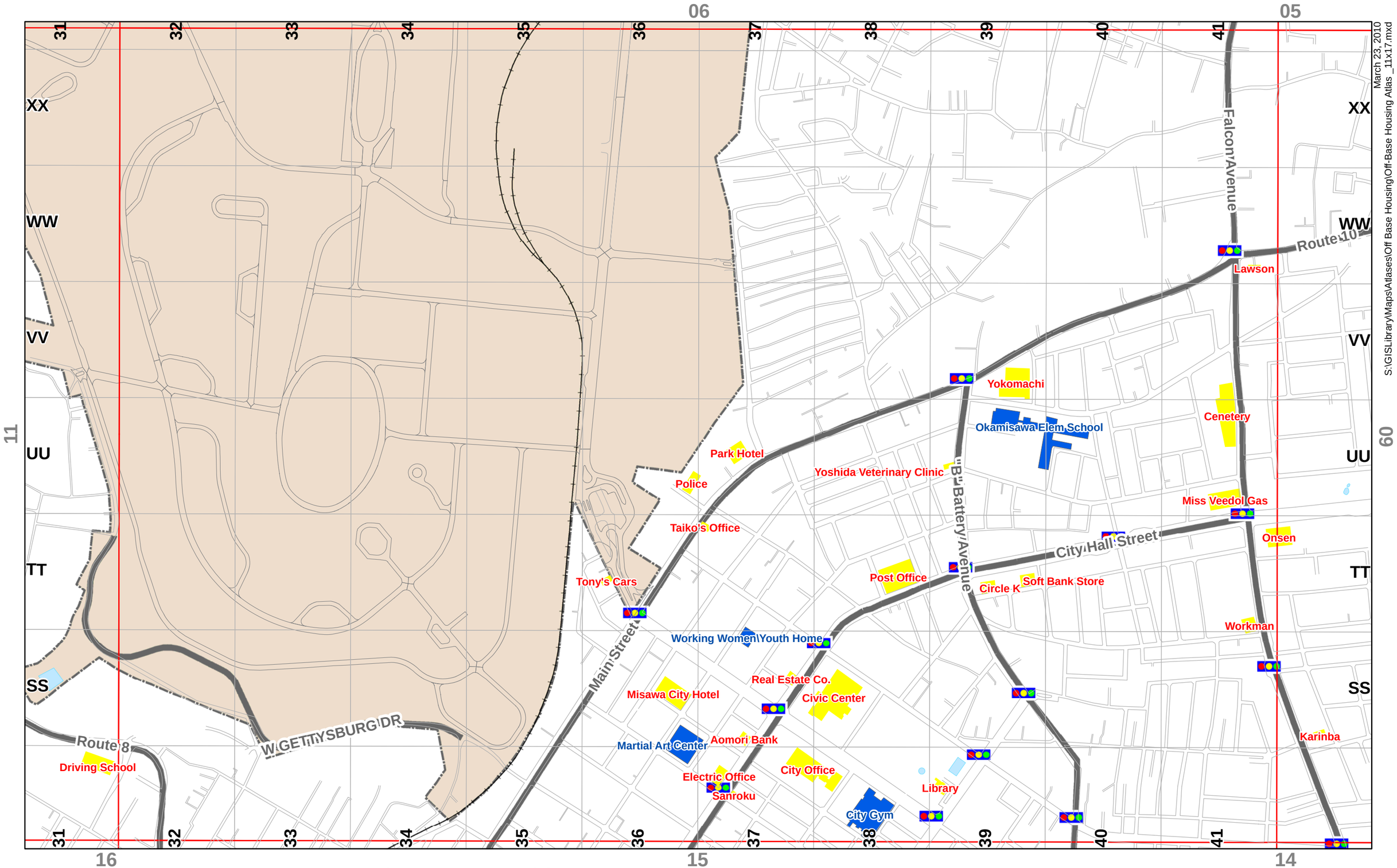

March 23, 2010
S:\GISLibrary\Maps\Atlases\Off Base Housing\Off-Base Housing Atlas _11x17.mxd

Off-Base Housing Atlas

0 0.25 0.5 1 Kilometers

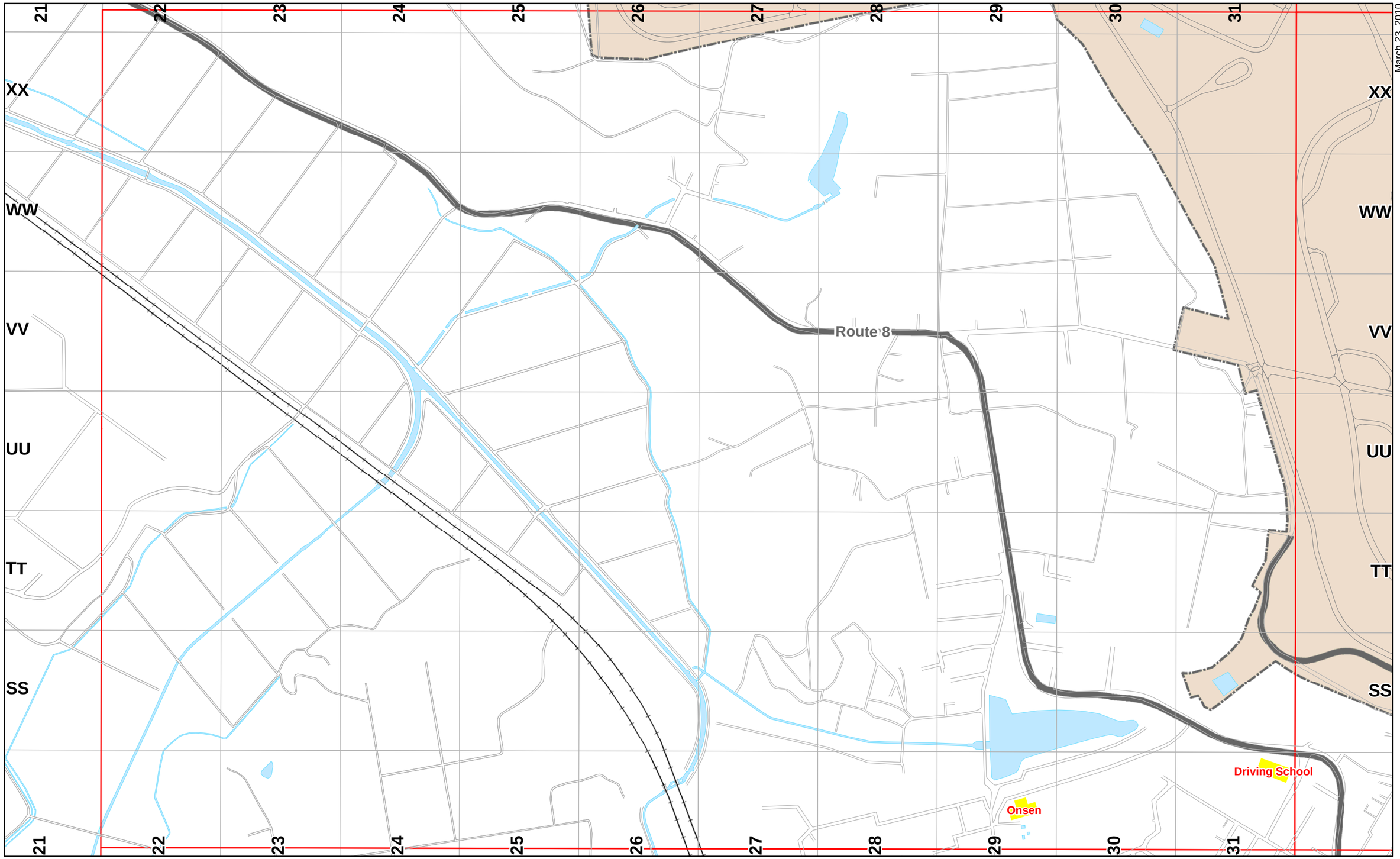

March 23, 2010
S:\GISLibrary\Maps\Atlases\Off Base Housing\Off-Base Housing Atlas _11x17.mxd

0 0.25 0.5 1 Kilometers

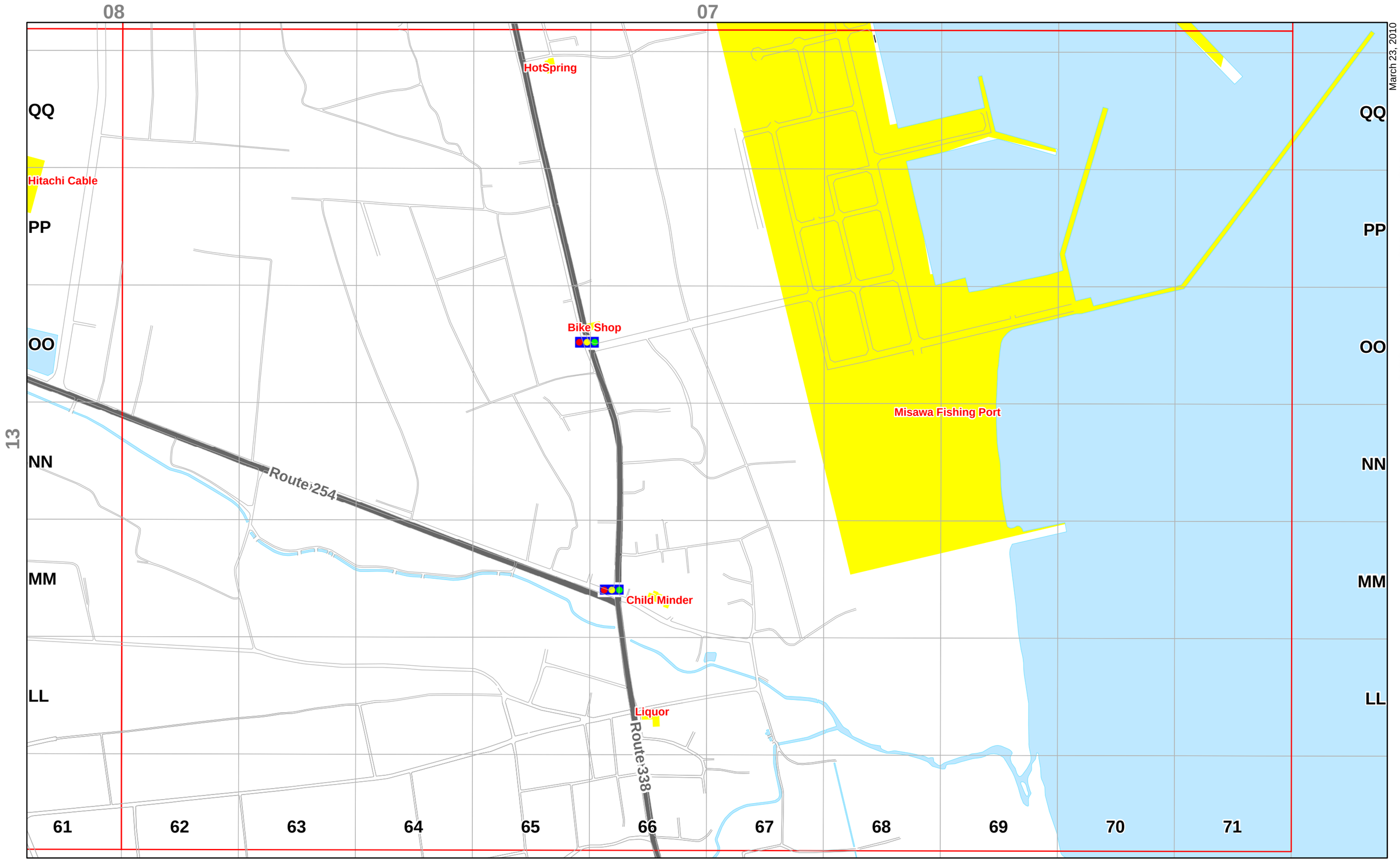

0 0.25 0.5 1 Kilometers

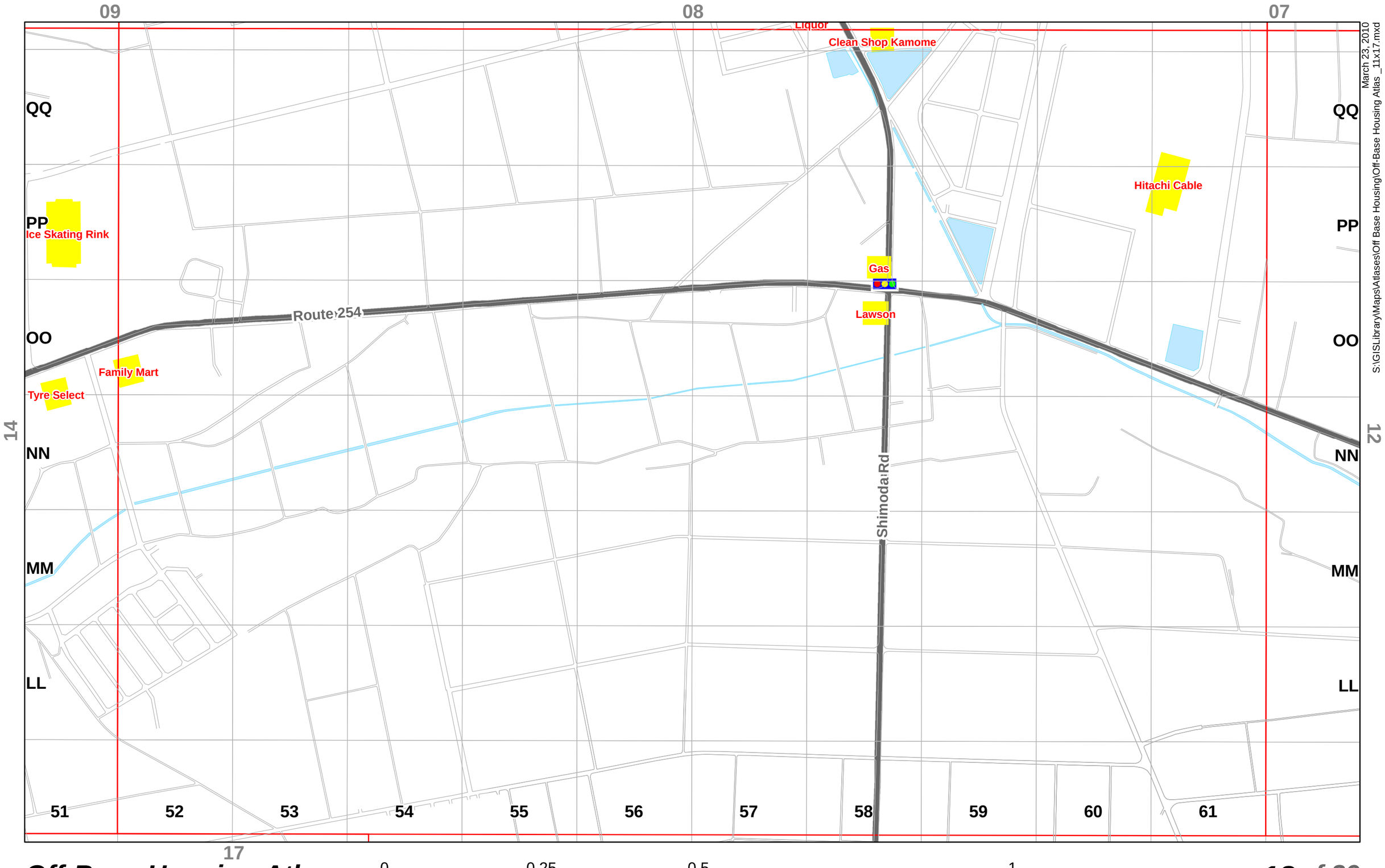
09
08
07
Liquor
Clean Shop Kamome
QQ
PP
Ice Skating Rink
Hitachi Cable
Gas
Lawson
Route 254
OO
Family Mart
Tyre Select
14
12
NN
Shimoda Rd
MM
LL
51
52
53
54
55
56
57
58
59
60
61
17
March 23, 2010
S:\GISLibrary\Maps\Atlases\Off Base Housing\Off-Base Housing Atlas _11x17.mxd
0
0.25
0.5
1
Kilometers

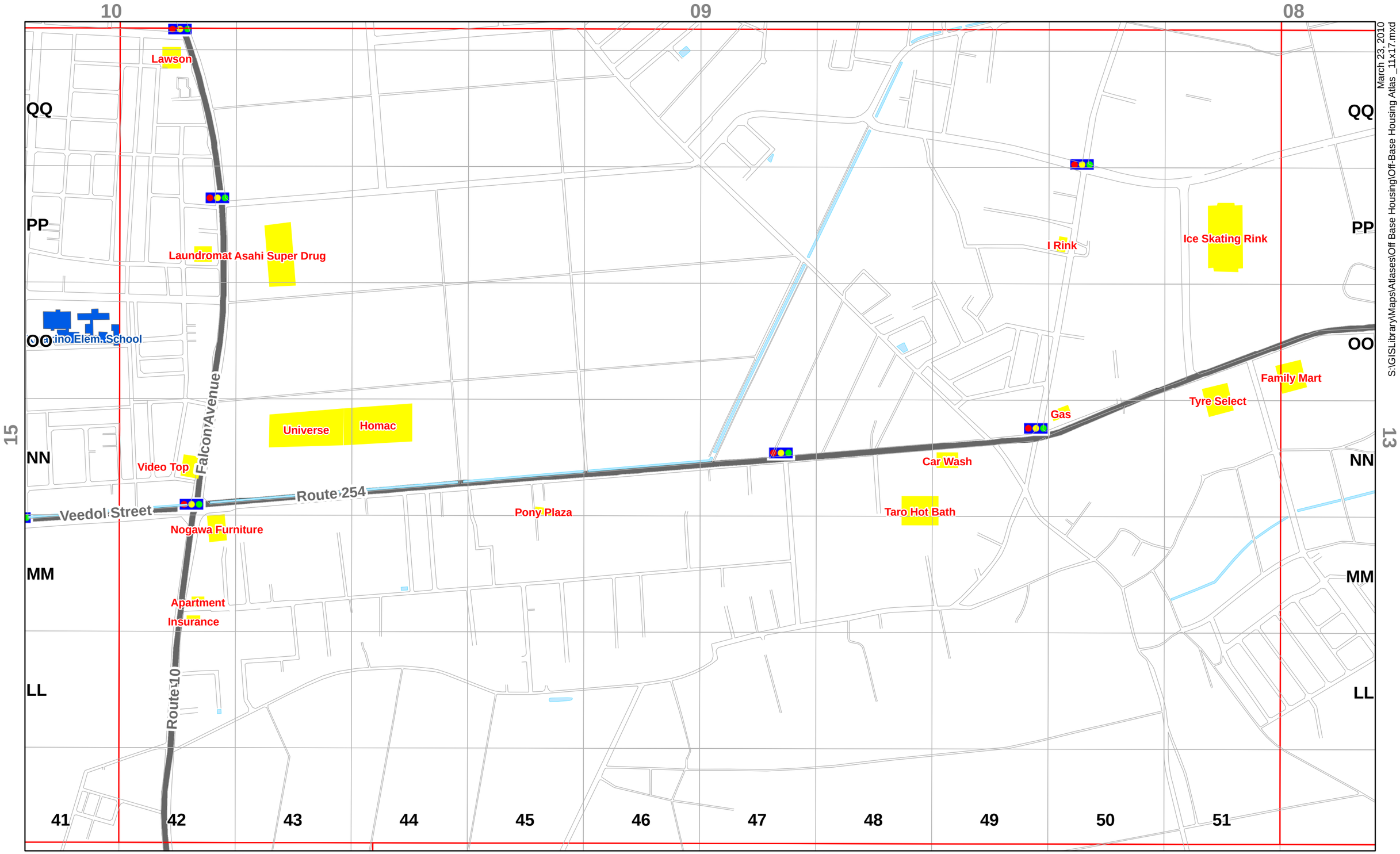

Off-Base Housing Atlas

0 0.25 0.5 1 Kilometers

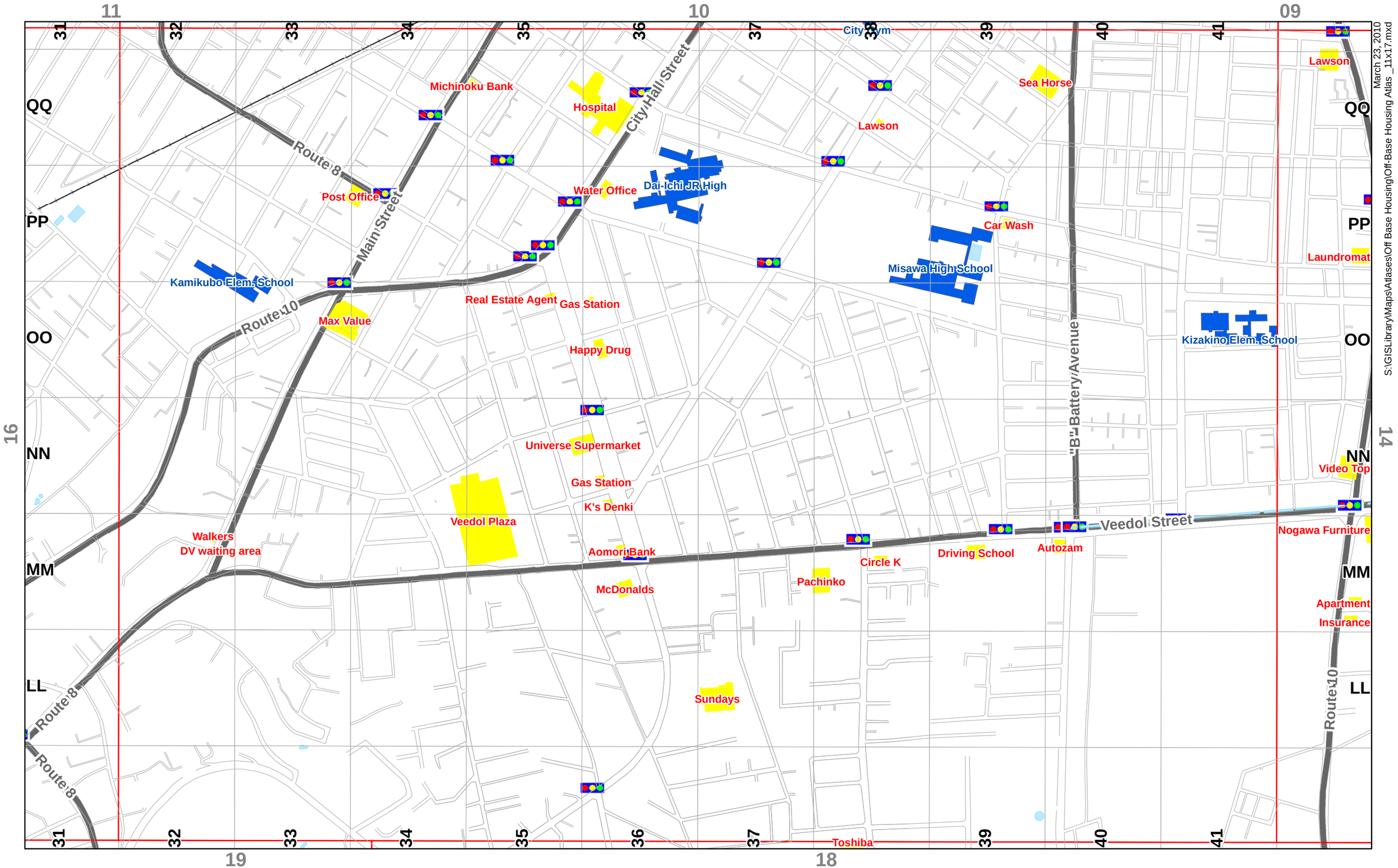

0 0.25 0.5 1 Kilometers

March 23, 2010
S:\GISLibrary\Maps\Atlases\Off Base Housing\Off-Base Housing Atlas _11x17.mxd

15

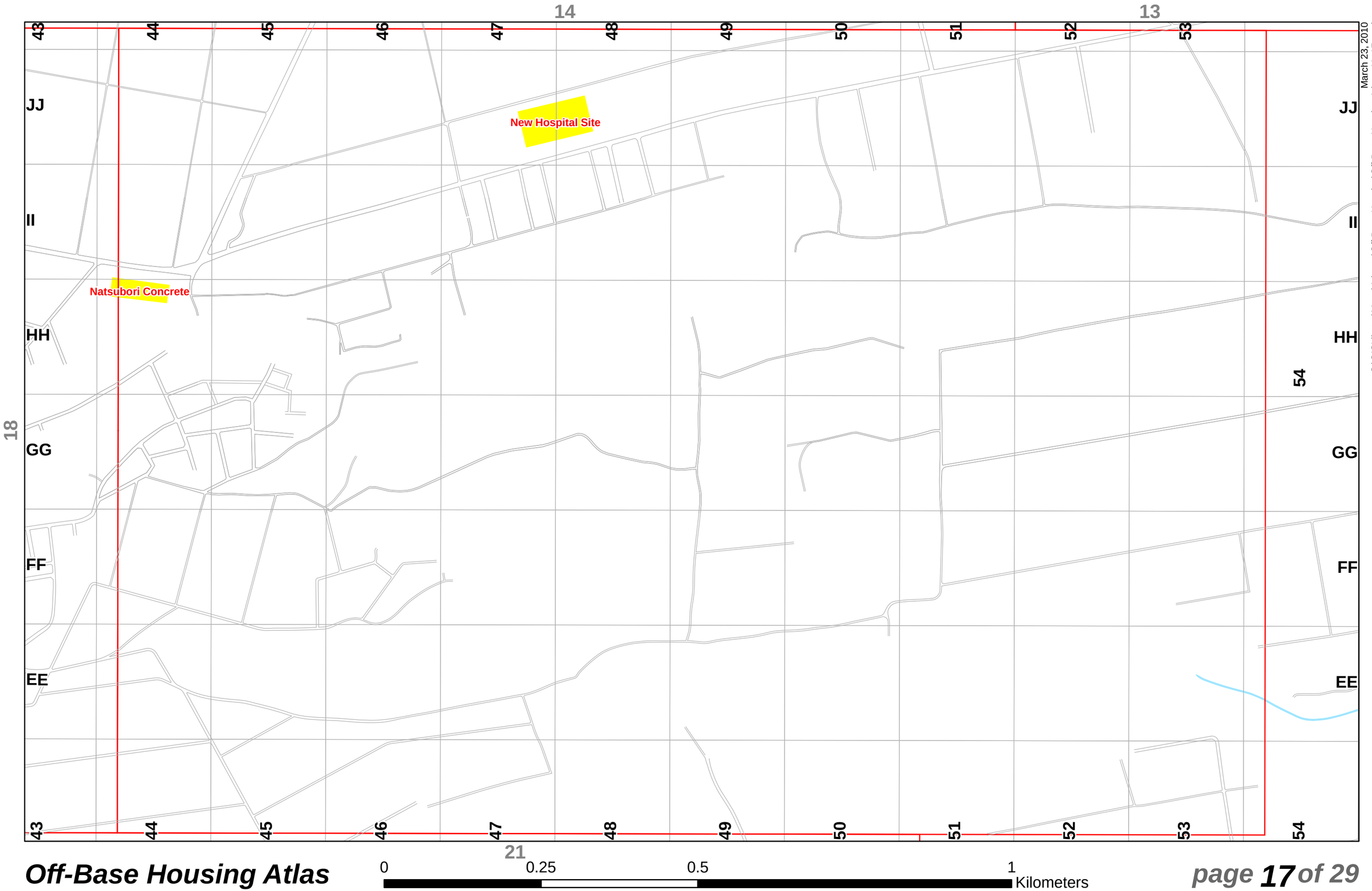
14
13
18
21
43
44
45
46
47
48
49
50
51
52
53
54
JJ
II
HH
GG
FF
EE
New Hospital Site
Natsubori Concrete
0
0.25
0.5
1
Kilometers
March 23, 2010
S:\GISLibrary\Maps\Atlases\Off Base Housing\Off-Base Housing Atlas _11x17.mxd

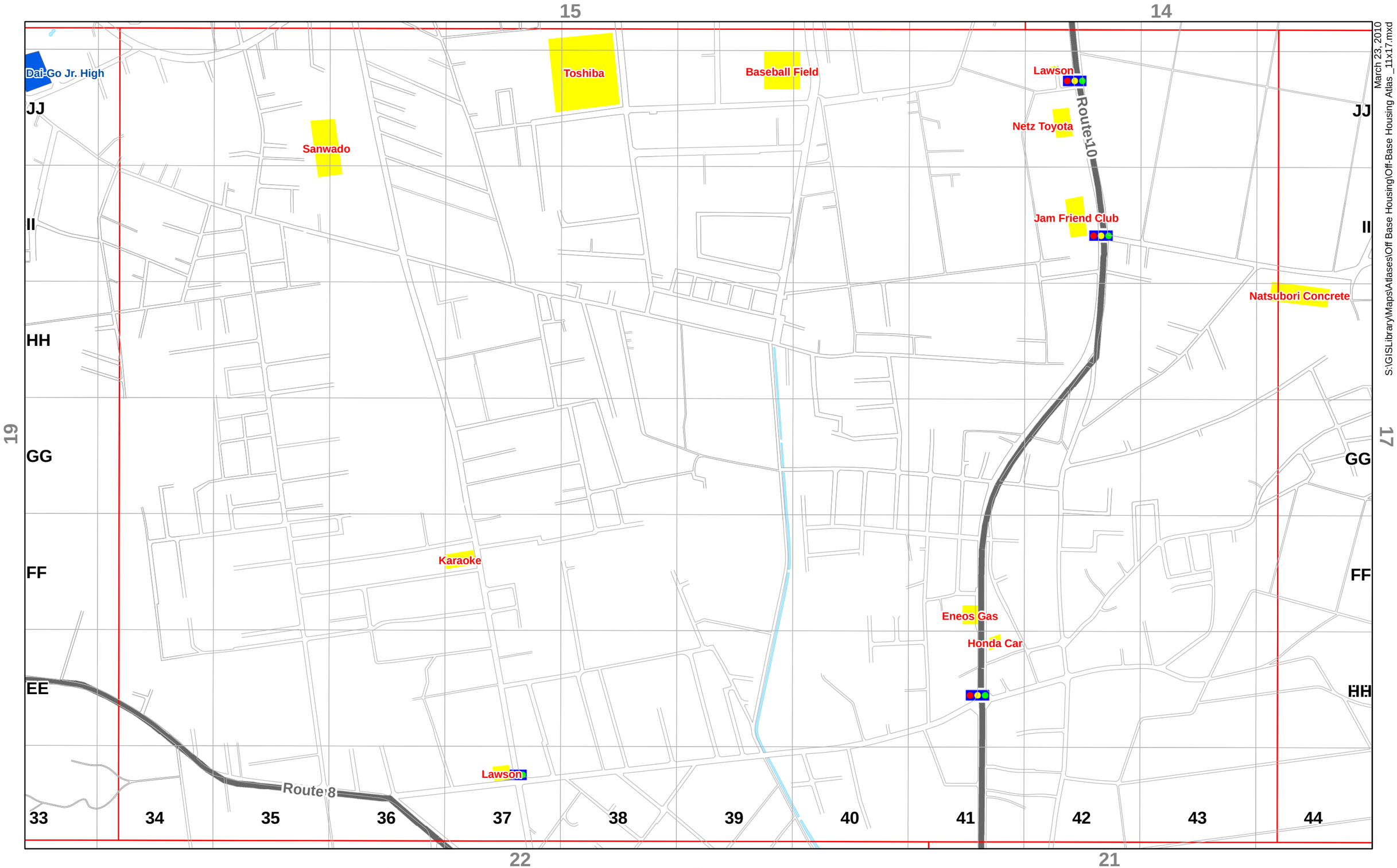

March 23, 2010

S:\GISLibrary\Maps\Atlases\Off Base Housing\Off-Base Housing Atlas _11x17.mxd

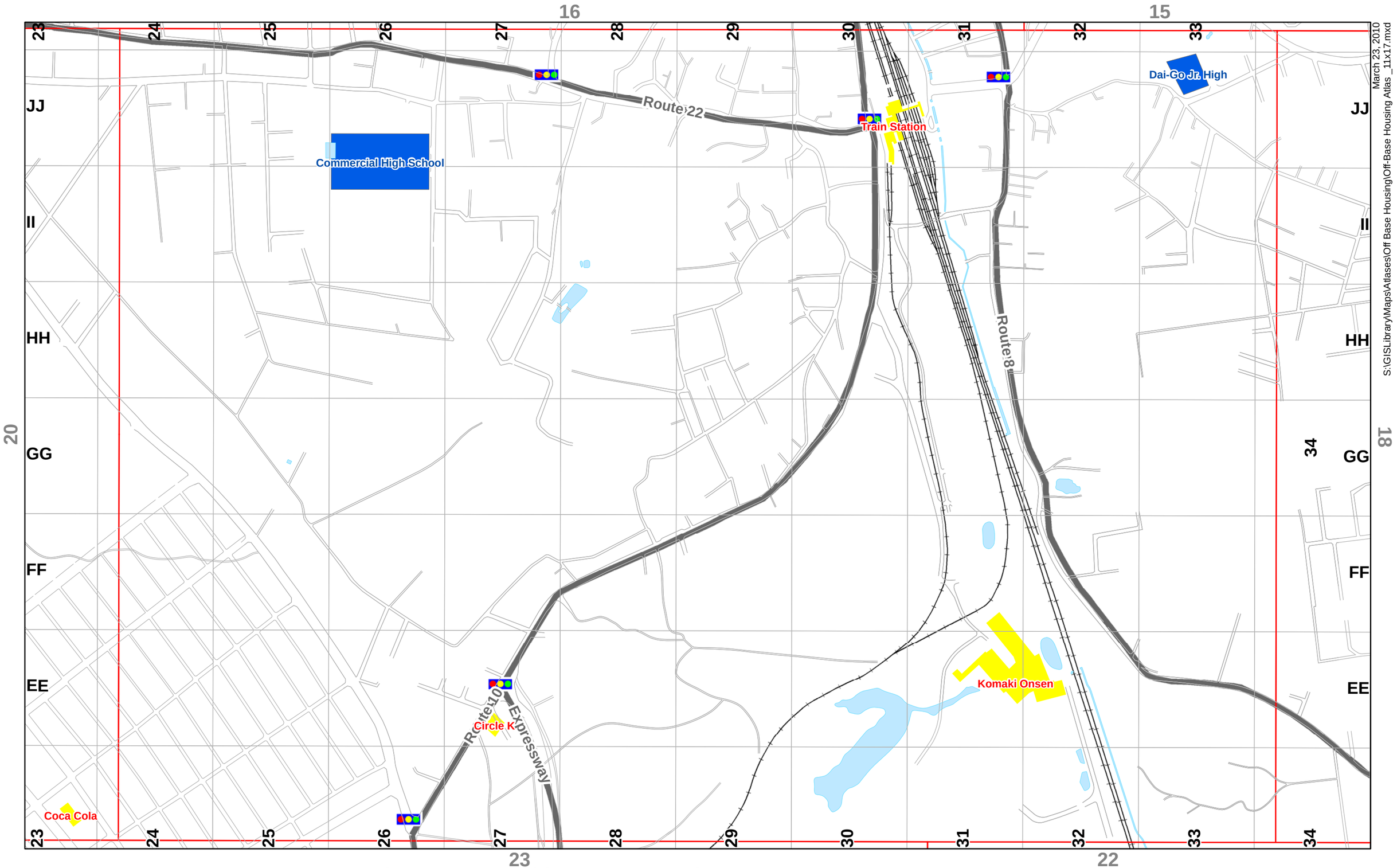

March 23, 2010
S:\GISLibrary\Maps\Atlases\Off Base Housing\Off-Base Housing Atlas _11x17.mxd

0 0.25 0.5 1 Kilometers

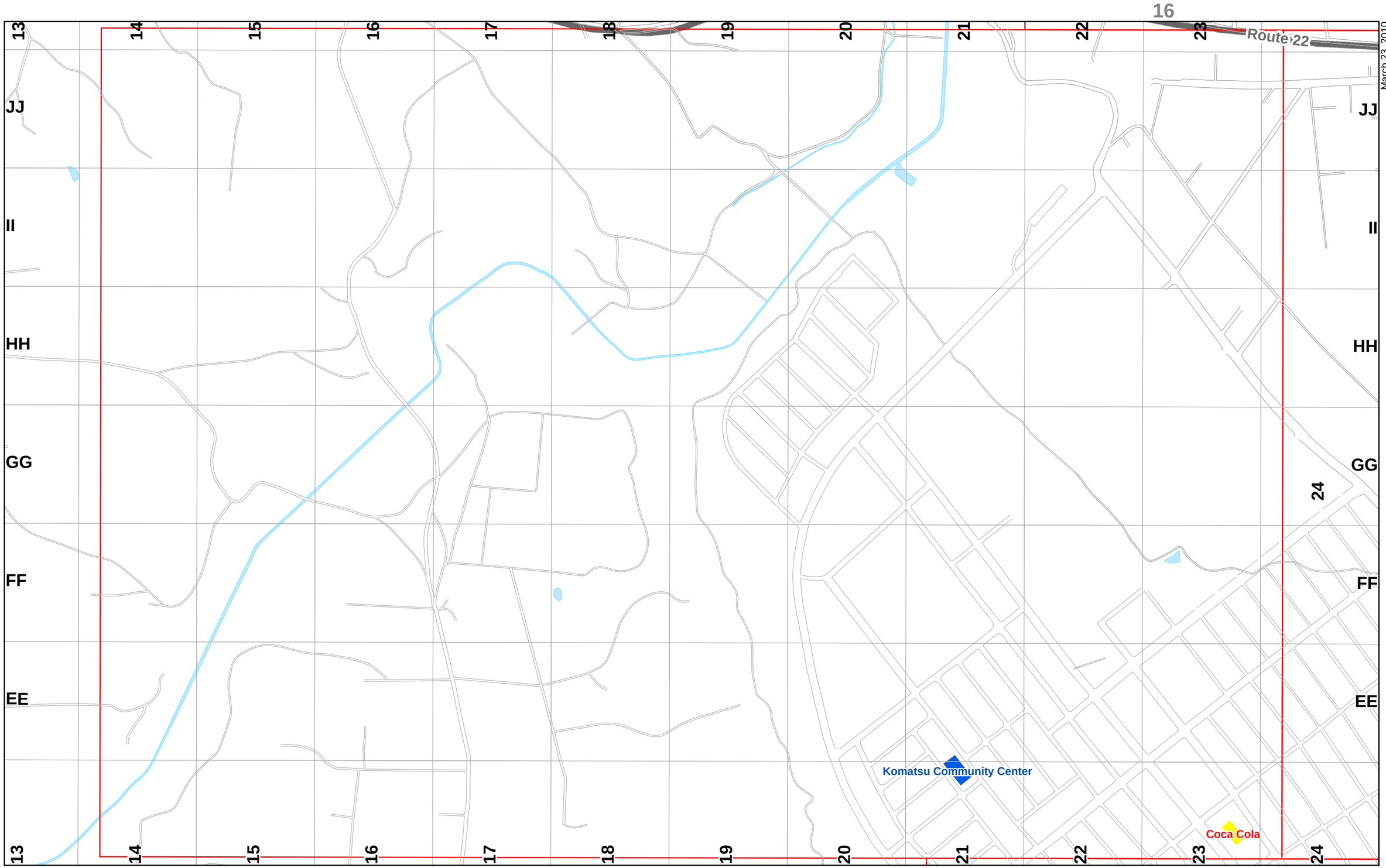

March 23, 2010
S:\GISLibrary\Maps\Atlases\Off Base Housing\Off-Base Housing Atlas _11x17.mxd

0 0.25 0.5 1 Kilometers

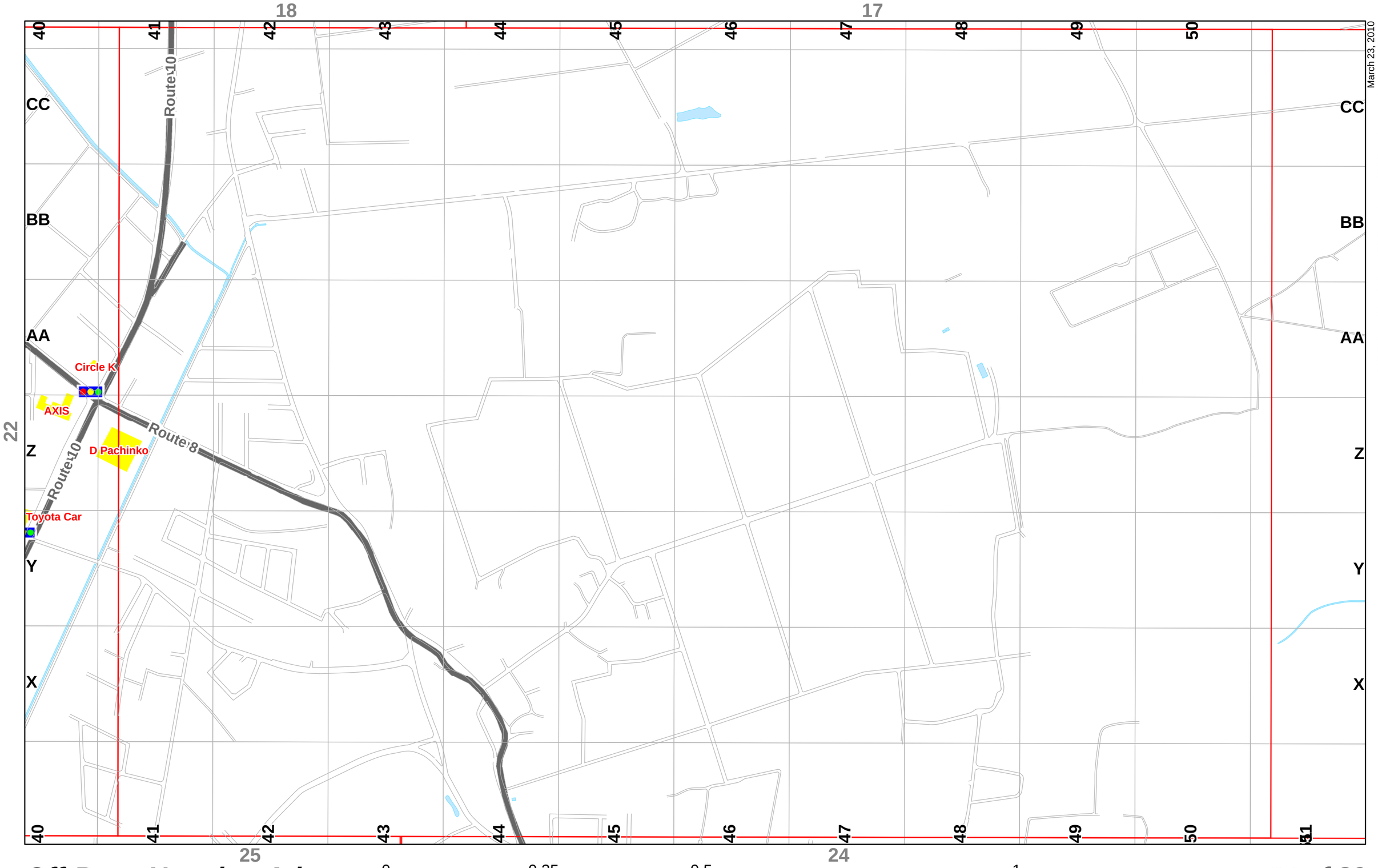

March 23, 2010
S:\GISLibrary\Maps\Atlases\Off Base Housing\Off-Base Housing Atlas _11x17.mxd

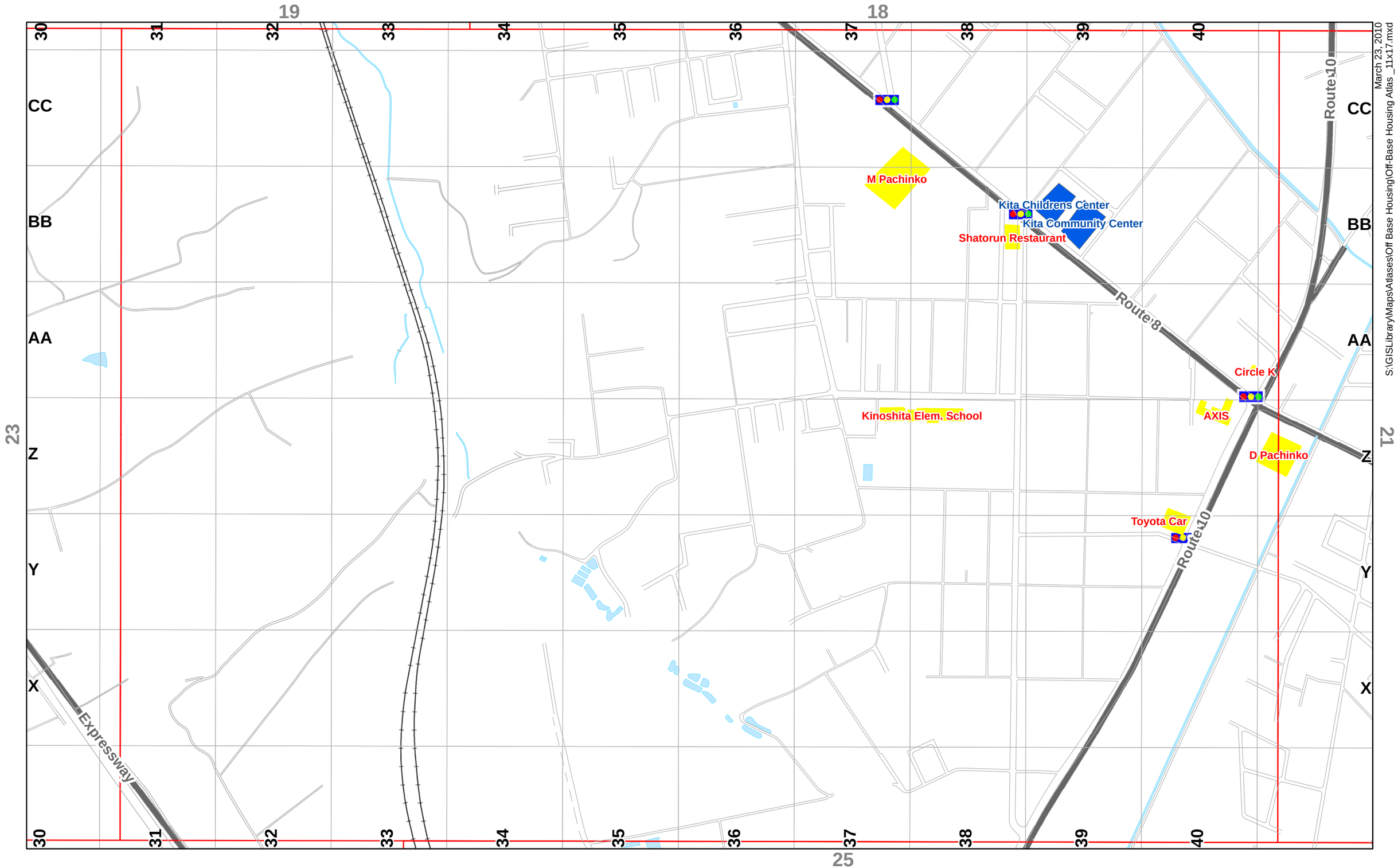

0 0.25 0.5 1 Kilometers

March 23, 2010
S:\GISLibrary\Maps\Atlases\Off Base Housing\Off-Base Housing Atlas _11x17.mxd

Off-Base Housing Atlas

0 0.25 0.5 1 Kilometers

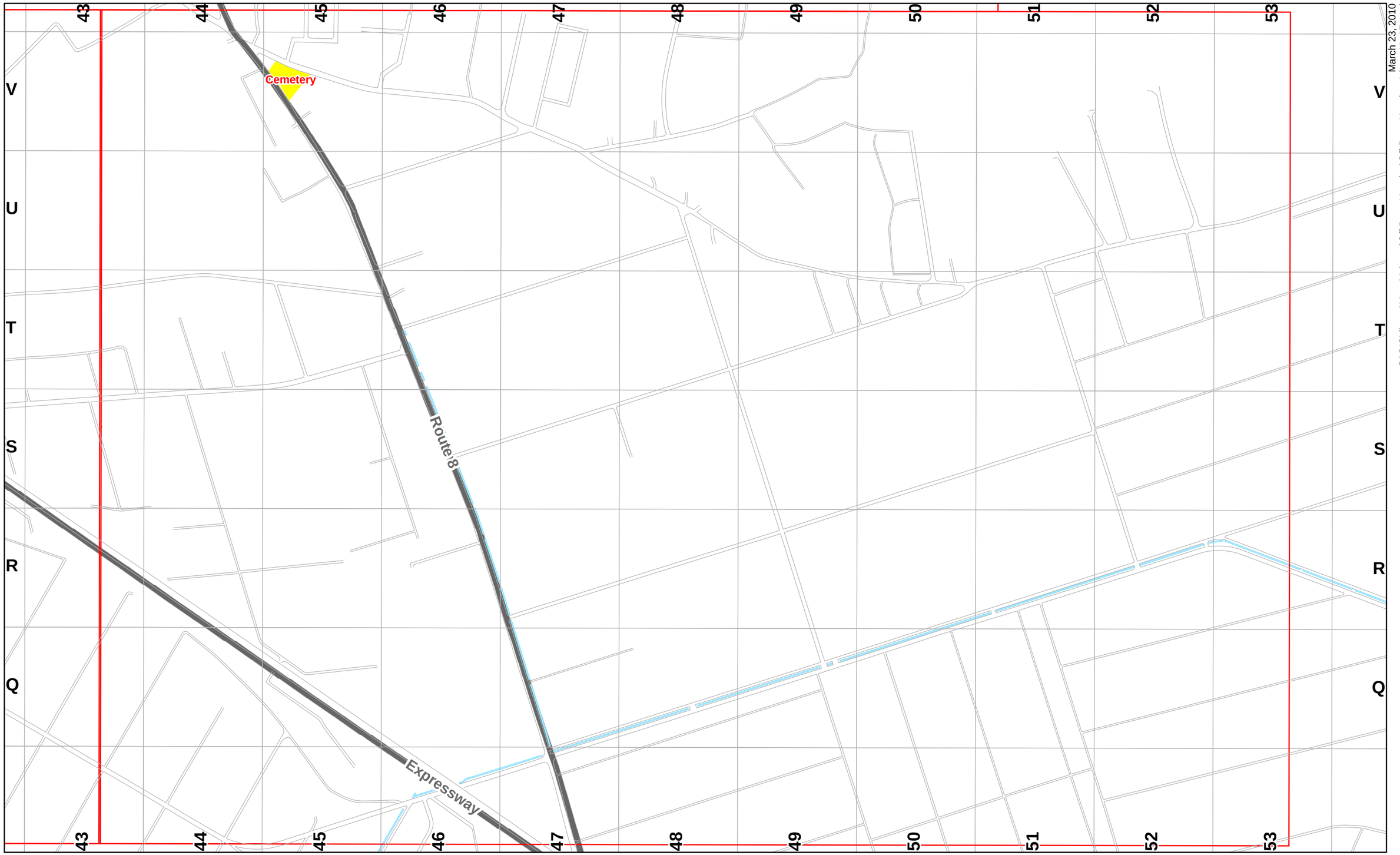

March 23, 2010
S:\GISLibrary\Maps\Atlases\Off Base Housing\Off-Base Housing Atlas _11x17.mxd

0 0.25 0.5 1 Kilometers

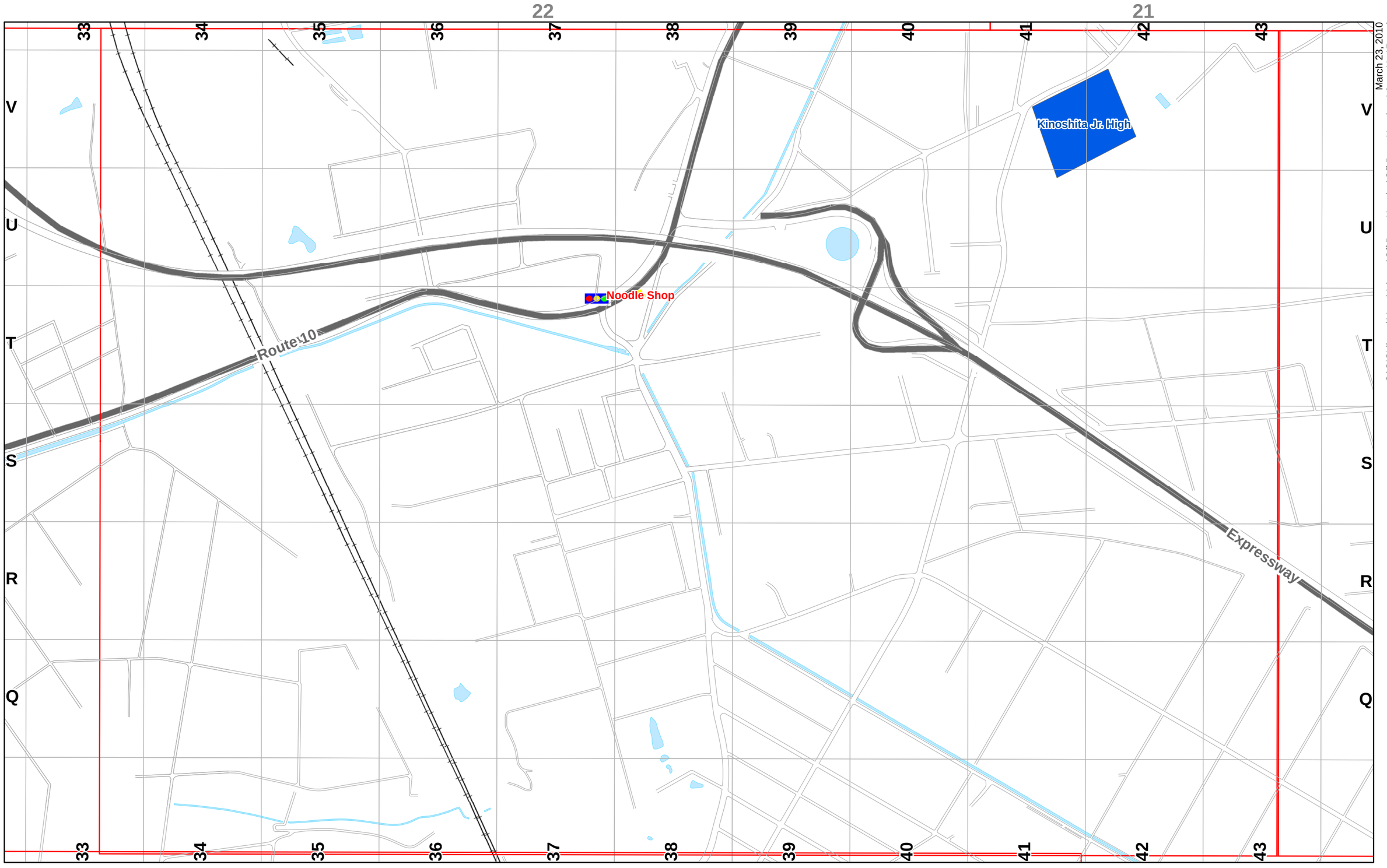

March 23, 2010
S:\GISLibrary\Maps\Atlases\Off Base Housing\Off-Base Housing Atlas _11x17.mxd

0 0.25 0.5 1 Kilometers

March 23, 2010

S:\GISLibrary\Maps\Atlases\Off Base Housing\Off-Base Housing Atlas _11x17.mxd

0 0.25 0.5 1 Kilometers

Off-Base Housing Atlas

0 0.25 0.5 1 Kilometers

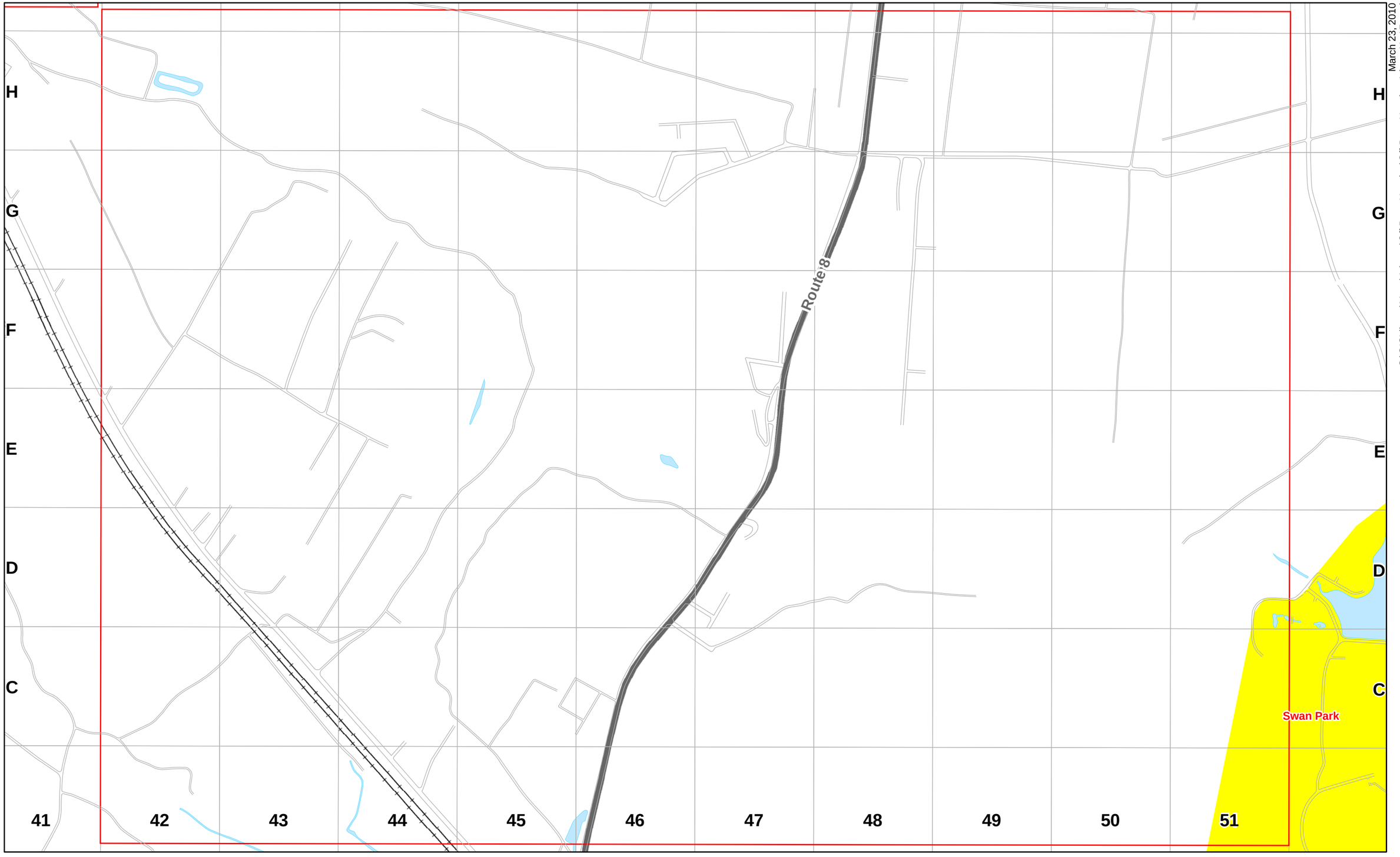

March 23, 2010
S:\GISLibrary\Maps\Atlases\Off Base Housing\Off-Base Housing Atlas _11x17.mxd

0 0.25 0.5 1 Kilometers

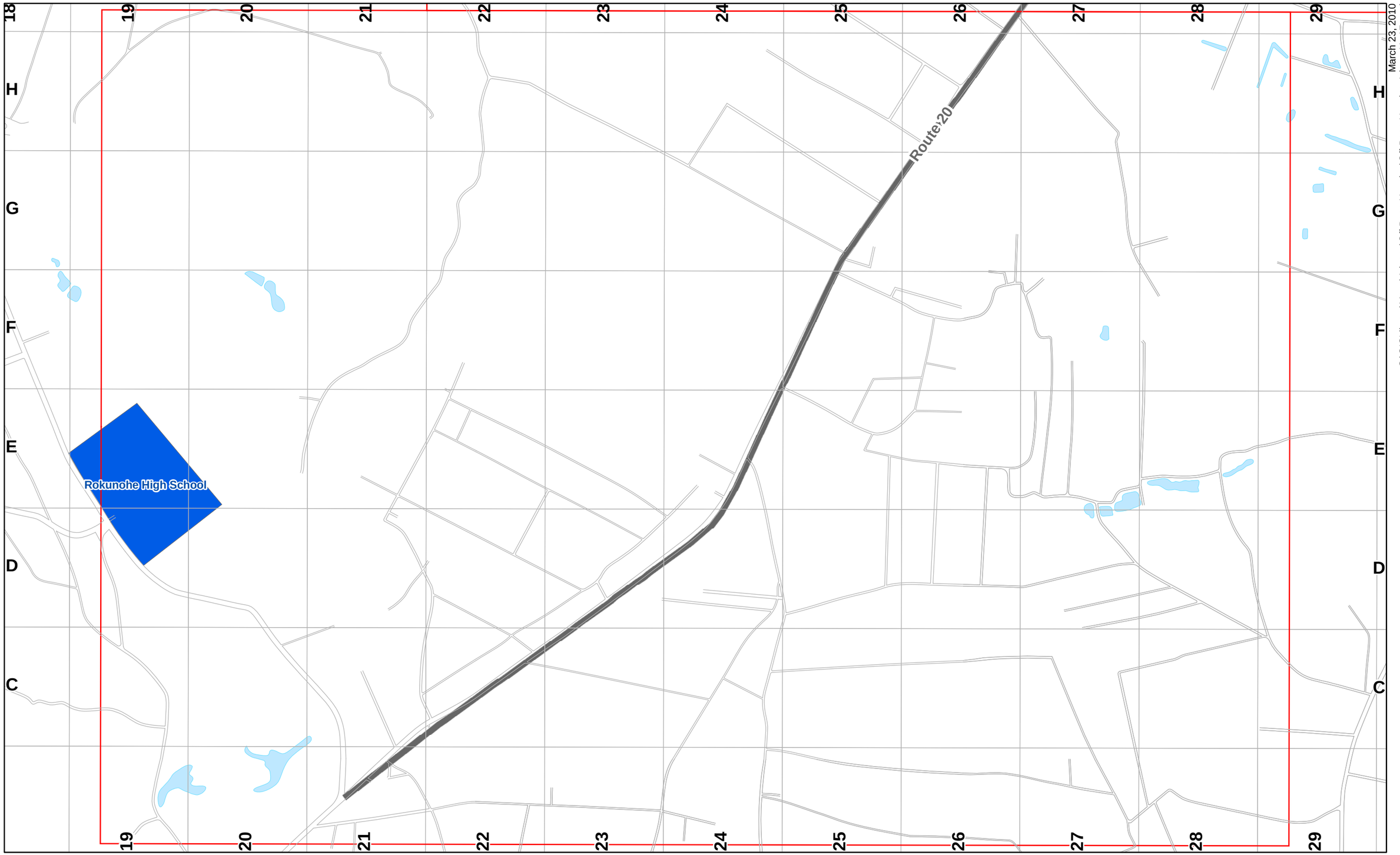

March 23, 2010
S:\GISLibrary\Maps\Atlases\Off Base Housing\Off-Base Housing Atlas _11x17.mxd

0 0.25 0.5 1 Kilometers